

**Sterling Section of the Green Mountain Club**  
**Checklist of routed signs . . . if you see them, say hello and ask how they are doing.**  
*updated May 28, 2012*

1.) LT: Chilcoat Pass.



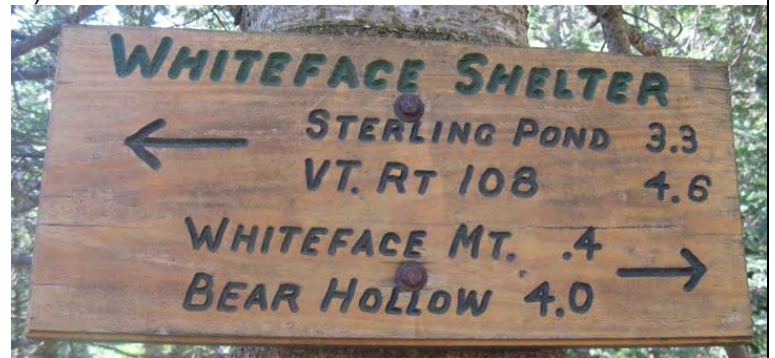
2.) LT: Chilcoat Pass



3.) LT: Hagerman Overlook



4.) LT: Whiteface Shelter



5.) LT: Whiteface Shelter



6.) LT: Whiteface Shelter



7.) LT: Whiteface Shelter



8.) LT: summit of Whiteface



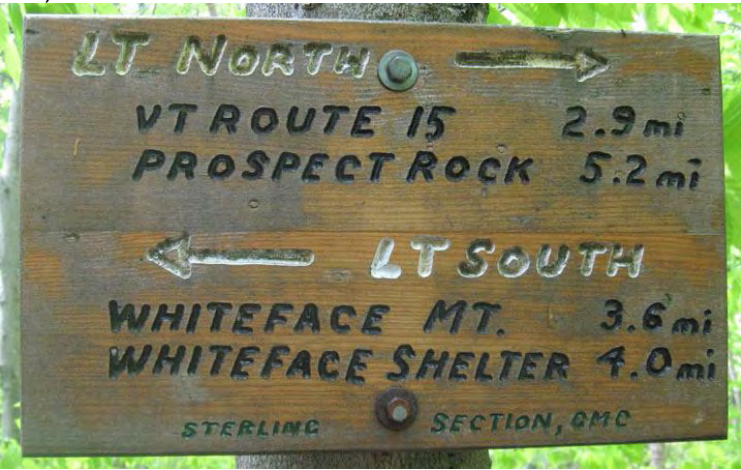
9.) LT: just south of Bear Hollow Shelter



10.) LT: Bear Hollow Shelter



11.) LT: Bear Hollow Shelter



12.) LT: Bear Hollow Shelter



13.) LT: Bear Hollow Shelter



14.) ??? oops, not seen 5/27/2012



15.) LT: just south of Rte 15



16.) LT: just north of Rte 15



17.) LT: just south of Hogback Road



A1.) Beaver Meadow Trail at lower parking lot trail head.



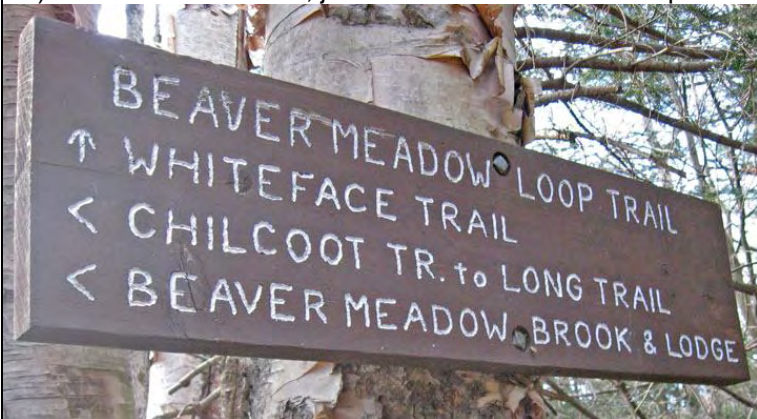
A.) Beaver Meadow Trail: gate/trailhead at upper parking lot.



B.) Beaver Meadow Trail: just uphill from intersection with VAST trail.



C.) Beaver Meadow Trail; jct with Beaver Meadow Loop



D.) jct Beaver Meadow Loop and Whiteface Trail



E.) jct Beaver Meadow Loop and Whiteface Trail



F.) jct Beaver Meadow Loop and Whiteface Trail



G.) Beaver Meadow Loop at jct with Chilcoat Trail

